

Region 2000 Hazard Mitigation Plan



Participating Jurisdictions:

Altavista, Town of	Appomattox, Town of	Campbell County
Amherst County	Bedford County	Lynchburg City
Amherst, Town of	Bedford City	Pamplin City, Town of
Appomattox County	Brookneal, Town of	

This report was funded by the Federal Emergency Management Agency through the Virginia Department of Emergency Management.

Developed and published by Region 2000 Staff.

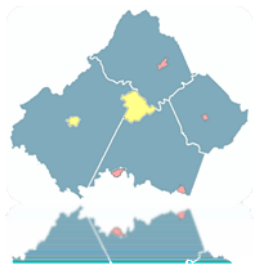
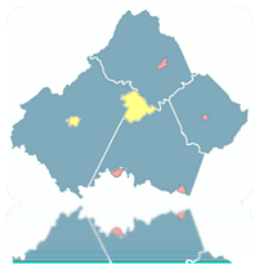


Table of Contents

Executive Summary	7
Authority	8
Jurisdictions.....	8
Participation	9
Introduction	11
Plan Organization	12
Community Profiles.....	13
Summary of changes	13
Region 2000.....	13
Amherst County.....	15
National Flood Insurance Program	15
Land Use.....	15
Appomattox County.....	16
National Flood Insurance Program	16
Land Use.....	17
Bedford City.....	18
National Flood Insurance Program	18
Land Use.....	18
Bedford County	19
National Flood Insurance Program	19
Land Use.....	19
Campbell County	20
National Flood Insurance Program	20
Land Use.....	21
Lynchburg City	22
National Flood Insurance Program	22
Land Use.....	22
Plan Linkage	23



Planning Process 24

Summary of Changes 24
Project Management Team..... 24
Timetable of meetings 25
Project management team meetings 26
Public Input 26
Development of the Plan 27
Comprehensive Plans..... 27
Stormwater Management Plans..... 28
Emergency Operations Plans 28
Multi-Jurisdictional Plan Adoption 28
Plan Linkage 28

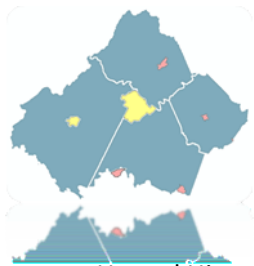
Hazard Identification and Risk Assessment (HIRA) 29

Summary of Changes: 29
Purpose of HIRA..... 30
Regional Information 31
Watersheds 32
Critical Facilities 33
Data Limitations 34
Hazard Identification 35
 Types of Hazards..... 35
 Probability of Hazards..... 36
 Major Disasters..... 36

Mapping Considerations 39
 Level of Hazard Mapping 39
 Problem Spot Mapping 39

Severe Winter Storm (High Ranking) 41
 Hazard History 41
 Hazard Profile..... 41
 Predictability and Frequency..... 41
 North Eastern Snowfall Impact Scale (NESIS)..... 43
 Ice Potential 44
 Steep Slopes 45
 Vulnerability Analysis..... 45

Flooding (High Ranking) 48



Hazard History 48

Hazard Profile 48

Flood Maps 48

Vulnerability Analysis 49

FEMA-Designated Repetitive Loss Properties 50

Structures at Risk-Vulnerability 52

Estimating Losses 53

Problem Spot Mapping 56

Critical Facilities 56

Dams 57

Drought (High Ranking) 61

 Hazard History 61

 Hazard Profile 61

 Vulnerability Analysis 62

Hurricane Wind (Medium Ranking) 65

 Hazard History 65

 Hazard Profile 65

 Hurricane Damage Scale 66

 Vulnerability Analysis 68

 Building Types 68

 Critical Facilities 69

 Loss Estimation 69

 Problem Spot Mapping 71

Tornado Wind (Medium Ranking) 72

 Hazard History 72

 Hazard Profile 72

 Vulnerability Analysis 74

Wildfire (Medium Ranking) 75

 Hazard History 75

 Hazard Profile 76

 Vulnerability Analysis 77

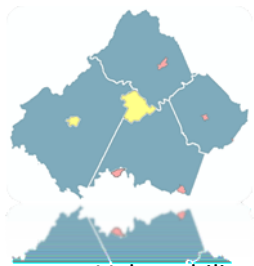
 Department of Forestry 77

Landslide and Land Subsidence (Low Ranking) 79

 Hazard History 79

 Hazard Profile 80

 Hazard Areas 82



Vulnerability Analysis..... 82

Problem Spot Mapping 82

Terrorism (Low Ranking)..... 83

 Hazard History 83

 Hazard Profile..... 83

 Hazard Areas 83

 Vulnerability Analysis..... 83

Earthquakes..... 84

 Hazard Profile..... 84

 Hazard History 84

 Vulnerability Analysis..... 84

Plan Linkage 86

Mitigation 87

Summary of Changes 87

Purpose of Mitigation 87

Vision and Goals 87

Action Development..... 88

Mitigation Actions 90

 Community Ranking..... 90

 Regional Actions 91

 Jurisdictional Actions 91

 Mitigation Strategy for Localities with Repetitive Loss Properties 93

Capability Assessment 93

Administrative Capability..... 94

 Departmental Descriptions 97

Technical Capability 99

Fiscal Capability 100

Floodplain Management..... 101

Comprehensive Plans..... 103

Stormwater Management Plans..... 103

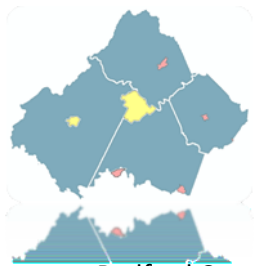
Emergency Operations Plans 103

Plan Incorporation 105

 Amherst County (including the Town of Amherst)..... 105

 Appomattox County (including Town of Appomattox and Town of Pamplin City) 105

 Bedford City..... 106



Bedford County 106

Lynchburg City 109

Legal Capability..... 109

 Dillon Rule 109

 Regulation 110

 Land Use..... 110

 Planning 110

 Zoning 111

 Subdivision Regulation..... 111

 Floodplain Regulation 111

 Building Codes and Building Inspection..... 112

 Acquisition..... 112

 Taxation 112

 Spending 113

Implementation and Plan Maintenance 115

Summary of Changes 115

Adoption 115

Tracking Incorporation of the Plan into Local Planning Processes..... 116

Monitoring Progress 117

Evaluating the Plan 117

Plan Update..... 118

Prioritization..... 118

Funding Opportunities 119

Continued Public Involvement 119

Conclusions 120